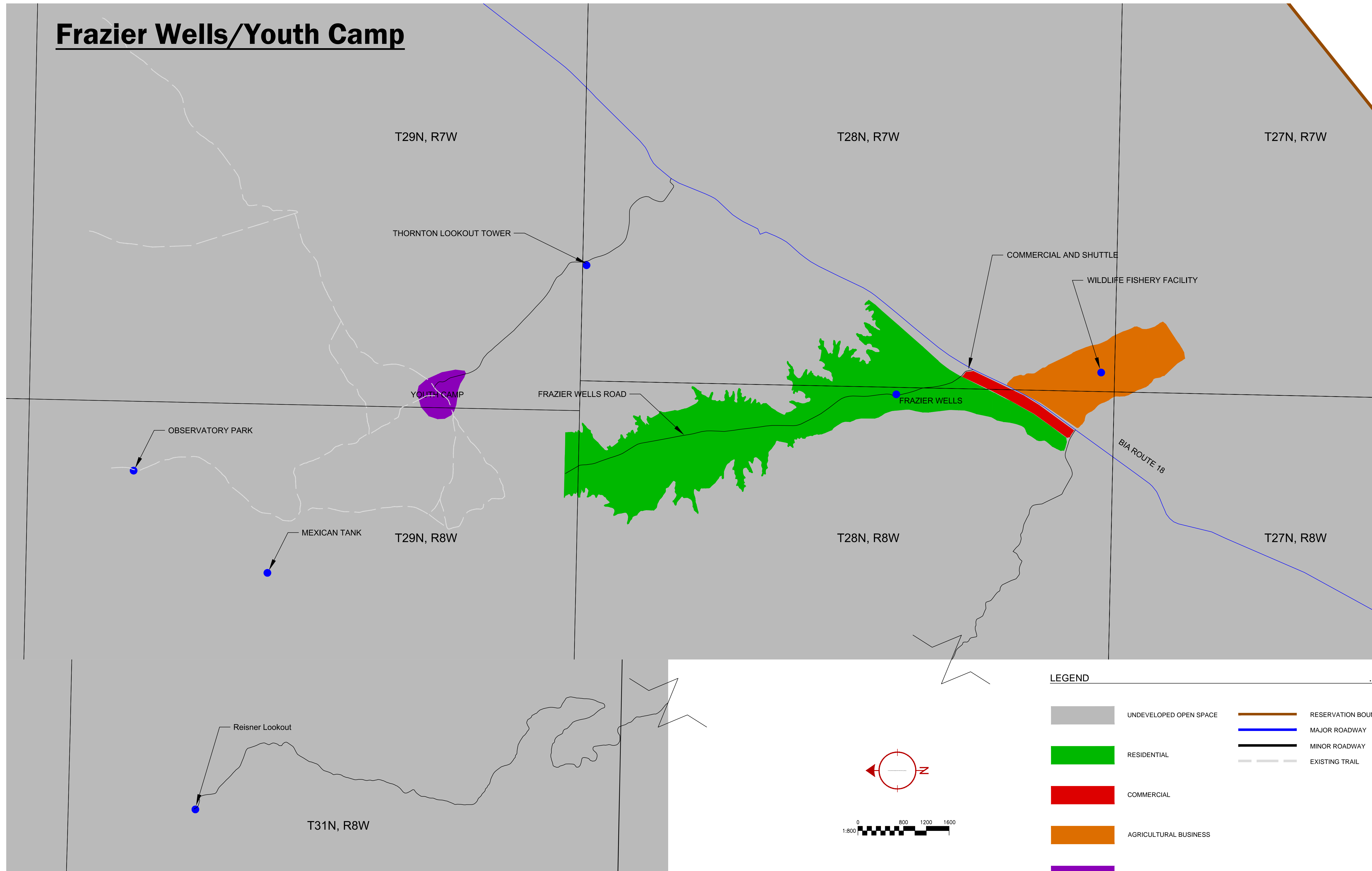









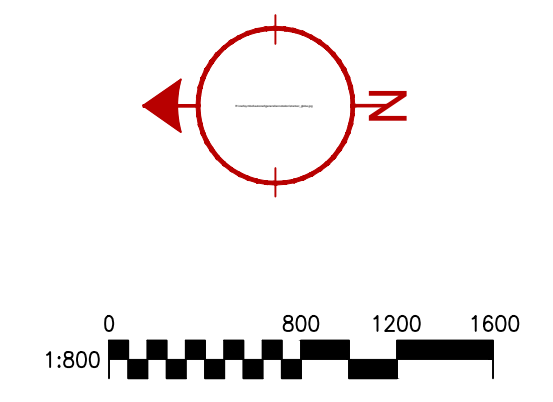


Frazier Wells/Youth Camp



LEGEND

- | | | | |
|---|------------------------|---|----------------------|
|  | UNDEVELOPED OPEN SPACE |  | RESERVATION BOUNDARY |
|  | RESIDENTIAL |  | MAJOR ROADWAY |
|  | COMMERCIAL |  | MINOR ROADWAY |
|  | AGRICULTURAL BUSINESS |  | EXISTING TRAIL |
|  | TRIBAL GOVERNMENT | | |



V:\52873\active\187310165\civil\exhibit\Final Draft Set\11-23-09\10165-ex007.dwg
2009-11-24 03:34PM By: jcreston

Stantec Consulting Inc.
2950 East Harmony Road Suite 290
Fort Collins CO U.S.A.
80528
Tel. 970.482.5922
Fax. 970.482.6368

Client/Project
August, 2009
187310165

HUALAPAI NATION
RURAL HOUSING AND
ECONOMIC DEVELOPMENT STUDY
Figure No.
7.0
Title

FRAZIER WELLS DEVELOPMENT AREA