

T28N, R11W

T28N, R11W

# Diamond Creek at Colorado River

T27 1/2 N, R11W

T27 1/2 N, R10W

T27N, R11W

T27N, R10W





COLORADO RIVER

DIAMOND CREEK ROAD

EXISTING  
DIAMOND CREEK  
HELIPAD/COMMERCIAL  
RAFT PUT OUT



### LEGEND

-  UNDEVELOPED OPEN SPACE
-  CANYON
-  RECREATION
-  MINOR ROADWAY

### NOTE

RESERVATION BOUNDARY FOLLOWS CENTERLINE OF RIVER

V:\52873\working\187310165\civil\exhibit\Final Draft Set\7-23-09\10165-m003.dwg  
2009-08-12 03:18PM Bz jpreston

February, 2008  
187310165